







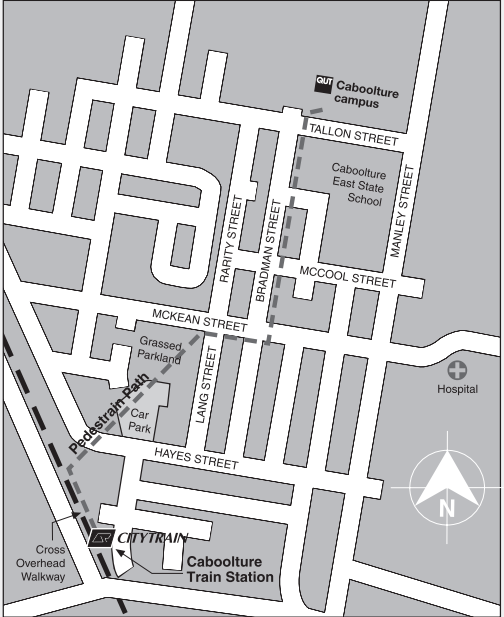


### Legend

-  campus map
-  above ground level bridge
-  public telephone
-  toilets
-  taxi pickup
-  bus service
-  loading zone
-  mobility impaired parking



**LOCATION AND PEDESTRIAN ACCESS**  
 - - Pedestrian Route; Station to Campus

Administration and Support Units REF		
Administration	J block	D3
LIBRARY	B block	C4
STUDENT CENTRE	J block	D3

Other (Including Retail and Banking)		
Hairdressing	B block (Level 1)	C4
Isabella's Restaurant	B block (Ground)	C4
Student Common Room	B block (Ground)	C4
TAFE Administration	A block (Ground)	D3

A B C D E F G H

