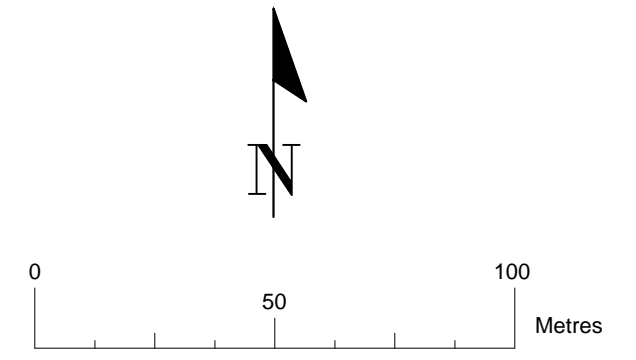
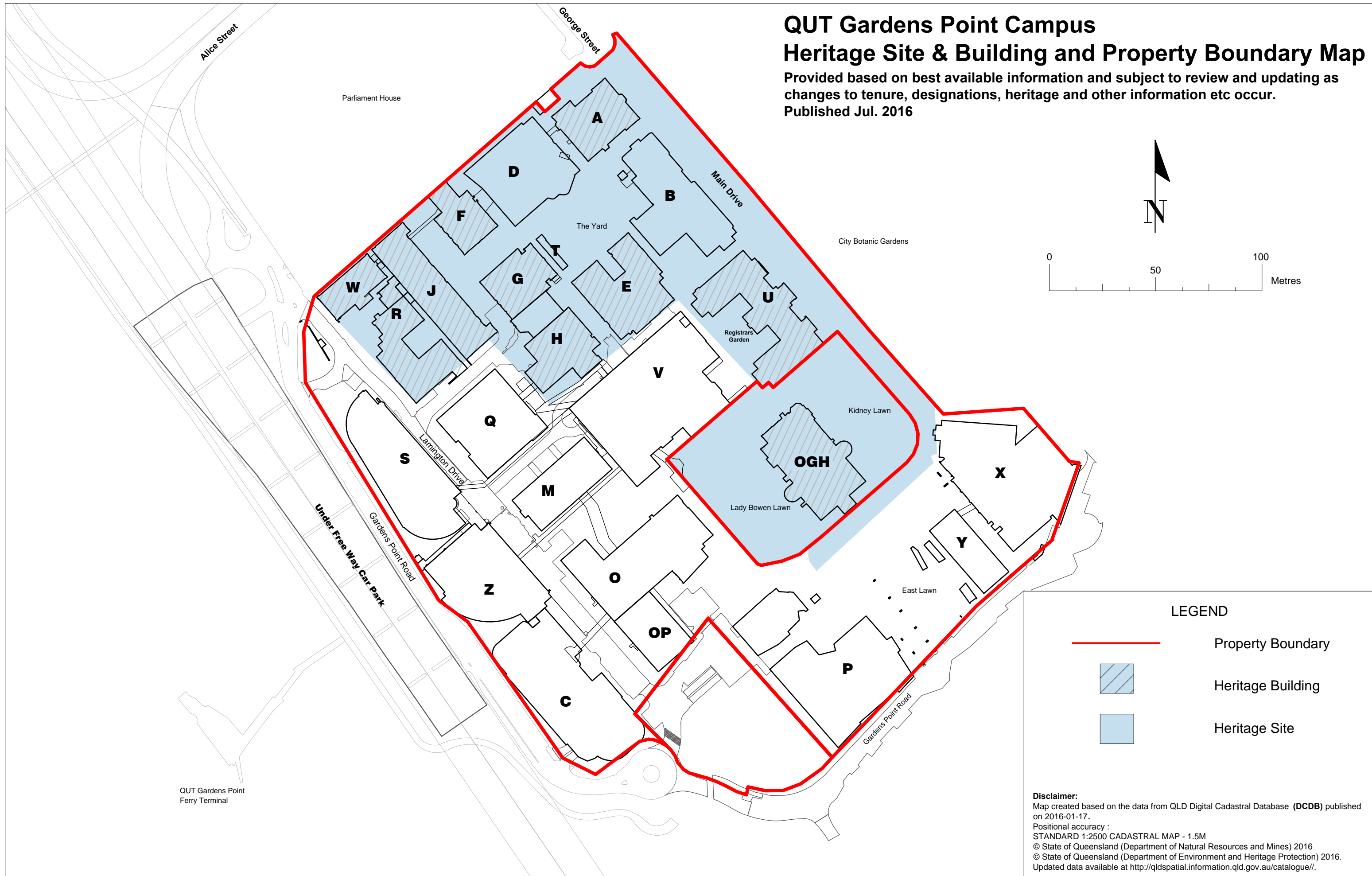





QUT Gardens Point Campus Heritage Site & Building and Property Boundary Map

Provided based on best available information and subject to review and updating as changes to tenure, designations, heritage and other information etc occur.
Published Jul. 2016



LEGEND

-  Property Boundary
-  Heritage Building
-  Heritage Site

Disclaimer:
 Map created based on the data from QLD Digital Cadastral Database (DCDB) published on 2016-01-17.
 Positional accuracy :
 STANDARD 1:2500 CADASTRAL MAP - 1.5M
 © State of Queensland (Department of Natural Resources and Mines) 2016
 © State of Queensland (Department of Environment and Heritage Protection) 2016.
 Updated data available at <http://qldspatial.information.qld.gov.au/catalogue/>.